









-  Neighbourhood plan boundary
-  Precinct boundary
-  Approximate toe of cliff
-  WWII air raid shelter
-  Heritage amenities block
-  Heritage building (1)
-  Heritage structure - wharves
-  Building location 1
-  Building location 2

(1) Note: Heritage Building D has been removed from the site due to collapse and compromised structural integrity



Figure i—Howard Smith Wharves precinct