











-  Precinct boundary
-  Sub-precinct boundary
-  Unsuitable as park
-  Queensland Railway land
-  New road
-  Former guardhouse
-  Queensland welding facility
-  Landscape buffer
-  Railway
-  Railway Station



Figure i—Tufnell Road south precinct