









-  Neighbourhood plan boundary
-  Future road upgrade/widening
-  Future corridor upgrade
-  Future Queensland Government corridor upgrade
-  Future intersection upgrade
-  Future Queensland Government intersection upgrade
-  South East Busway
-  South East Busway Station



Figure g—Road improvement/widening and intersection upgrades