





-  Neighbourhood plan boundary
-  Future Queensland Government cycle route (indicative)
-  Off-road shared use path (5m corridor width)
-  Pedestrian riverfront access (indicative)



Figure e—New movement connections