








-  Neighbourhood plan boundary
-  Interface to green space areas
-  Approach to Nudgee Reserve
-  Interface to Ivedon Street residential
-  Railway
-  Railway station
-  Waterbody



Figure e—Elliot Road north