







-  Neighbourhood plan boundary
-  Richlands east precinct
-  Existing park
-  Extensions to park
-  Community Facility
-  Pedestrian and cycle connection



Figure d—Richlands east precinct