








-  Neighbourhood plan boundary
-  Riverwalk
-  View and breeze corridor
-  View corridor to the CBD
-  Privately owned public open space
-  Publicly owned public open space
-  Waterbody



Figure d—View corridor and open space and pedestrian connections