










-  Neighbourhood plan boundary
-  Future transport improvement
-  Future road
-  Future road upgrade
-  Future local road connection
-  Shared use path*
-  Active frontages
-  Railway
-  Railway station

* Includes existing and future pathways



Figure b—Oxley Centre - Access, mobility and streetscape