











- | | | | |
|---|---|---|--------------------------|
|  | Neighbourhood Plan boundary |  | Intersection improvement |
|  | Wacol Industrial Precinct |  | Culdesac |
|  | Support Services Area |  | Future district park |
|  | National Servicemen's Association Memorial Centre |  | Railway |
|  | Motorway (QLD Government route) |  | Railway station |
|  | Indicative vehicle access route | | |
|  | Pedestrian and cycle connection | | |



Figure a—Wacol industrial precinct