







-  Brisbane City Council boundary
-  Neighbourhood plan boundary
-  Potential development area
-  Neighbourhood centre
-  State government proposed arterial road
-  Waterbody



Figure a—McDowall - Bridgeman Downs - north